

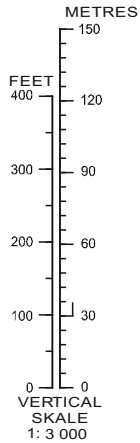
**AERODROME OBSTACLE
CHART - ICAO**

TYPE A (OPERATING LIMITATIONS)

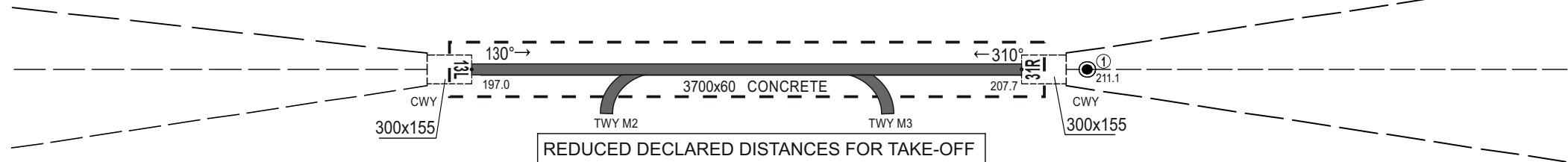
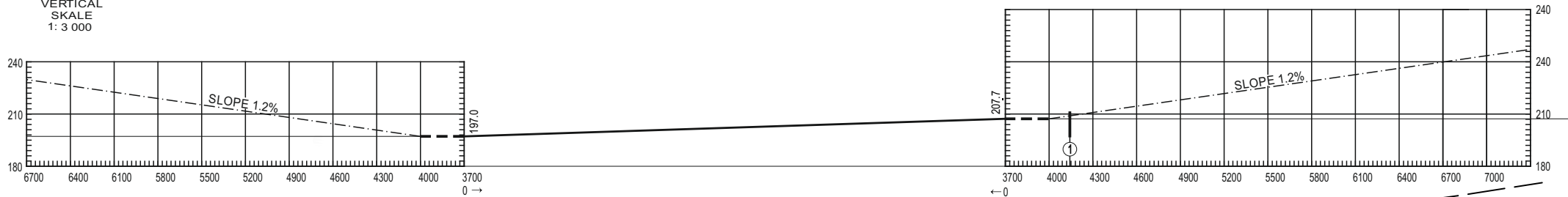
DIMENSIONS AND ELEVATIONS IN METRES

**MINSK, BELARUS
MINSK - 2
RWY 13L/31R**

MAGNETIC VARIATION 9°E 2019




DECLARED DISTANCES			
RWY-13L		RWY-31R	
3700	TAKE-OFF RUN AVAILABLE	3700	
4000	TAKE-OFF DISTANCE AVAILABLE	4000	
3700	ACCELERATE STOP DISTANCE AVAILABLE	3700	
3700	LANDING DISTANCE AVAILABLE	3700	



REDUCED DECLARED DISTANCES FOR TAKE-OFF				
RWY	INTERSECTION	TORA	TODA	ASDA
13L	TWY M2 - RWY	2430	2730	2430
31R	TWY M3 - RWY	2430	2730	2430

LEGEND	
IDENTIFICATION NUMBER	①
POLE, TOWER, SPIRE, ANTENNA, ETC	●
FOREST	🌲



CHANGE: DIMENSIONS CWY RWY 13L/31R.

THIS PAGE INTENTIONALLY LEFT BLANK